DocuSign Envelope ID: 176B53D9-CE85-4A3A-BFC6-B411219DD6EE

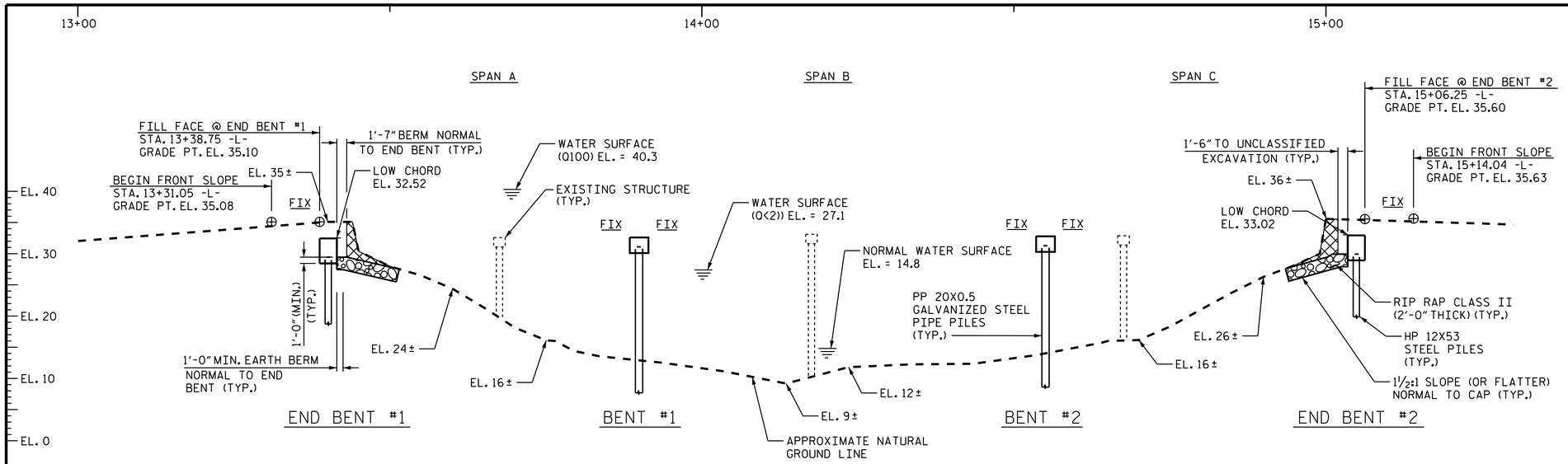

SECTION ALONG -L-

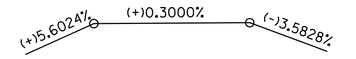

P.I. STA. 12+95.00 -L-
EL. = 34.97
V.C. = 65'

P.I. STA. 15+45.00 -L-
EL. = 35.72
V.C. = 50'

GRADE DATA -L-

HORIZONTAL CURVE DATA -L-

P.I. STA. 15+57.73
Δ = 92°26'40.5" (LT.)
D = 114°35'29.6"
L = 80.67'
T = 52.18'
R = 50.00'

I HEREBY CERTIFY THESE PLANS ARE THE AS-BUILT PLANS

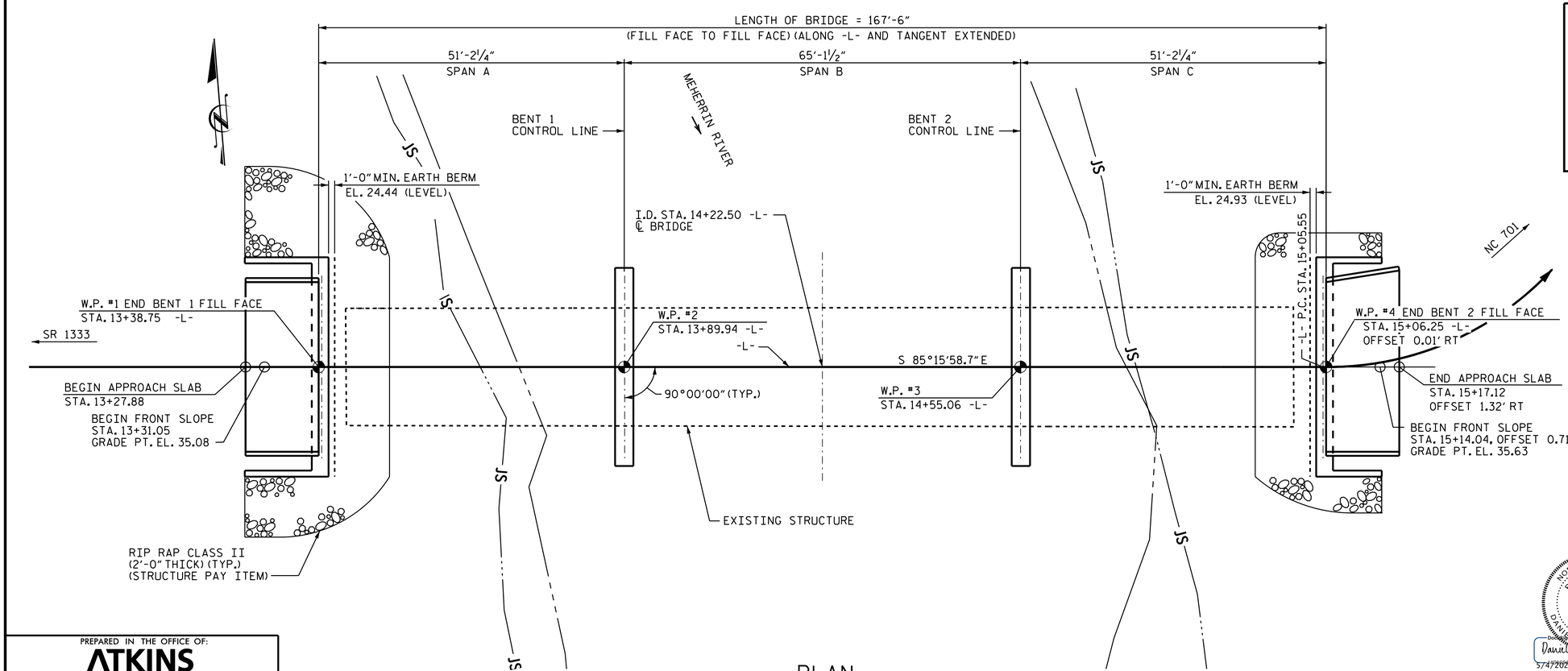

PLAN

PILES NOT SHOWN FOR CLARITY

PROJECT NO. 17BP.1.R.92
NORTHAMPTON COUNTY
STATION: 14+22.50 -L-

SHEET 1 OF 3 REPLACES BRIDGE NO. 650013

STATE OF NORTH CAROLINA
DEPARTMENT OF TRANSPORTATION
RALEIGH

GENERAL DRAWING
FOR BRIDGE OVER
MEHERRIN RIVER ON
SR 1339 (BRANCHES BRIDGE ROAD)
BETWEEN SR 1333 AND NC 701

NORTH CAROLINA PROFESSIONAL SEAL 036548 ENGINEER DANIEL R. BURGUNDY
DocuSigned by: Daniel R. Burgundy
5/4/2021

PREPARED IN THE OFFICE OF:
ATKINS
1616 EAST MILLBROOK ROAD, SUITE 160
RALEIGH, NORTH CAROLINA 27609
(919) 876-6888 NCBEES #F-0326

DRAWN BY :	CB	DATE :	4/19
CHECKED BY :	MHR	DATE :	6/19
DESIGN ENGINEER OF RECORD:	DRB	DATE :	6/19

DOCUMENT NOT CONSIDERED FINAL UNLESS ALL SIGNATURES COMPLETED

REVISIONS								SHEET NO.
NO.	BY:	DATE:	NO.	BY:	DATE:			S-1
1			3					TOTAL SHEETS
2			4					22